

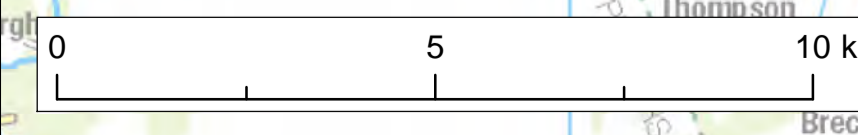
Legend:
 Order limits
 Sheet boundary

Project: **Norfolk Vanguard Offshore Wind Farm** Report: **Development Consent Order**

Title: **2.11 Important hedgerows plan (key plan)**

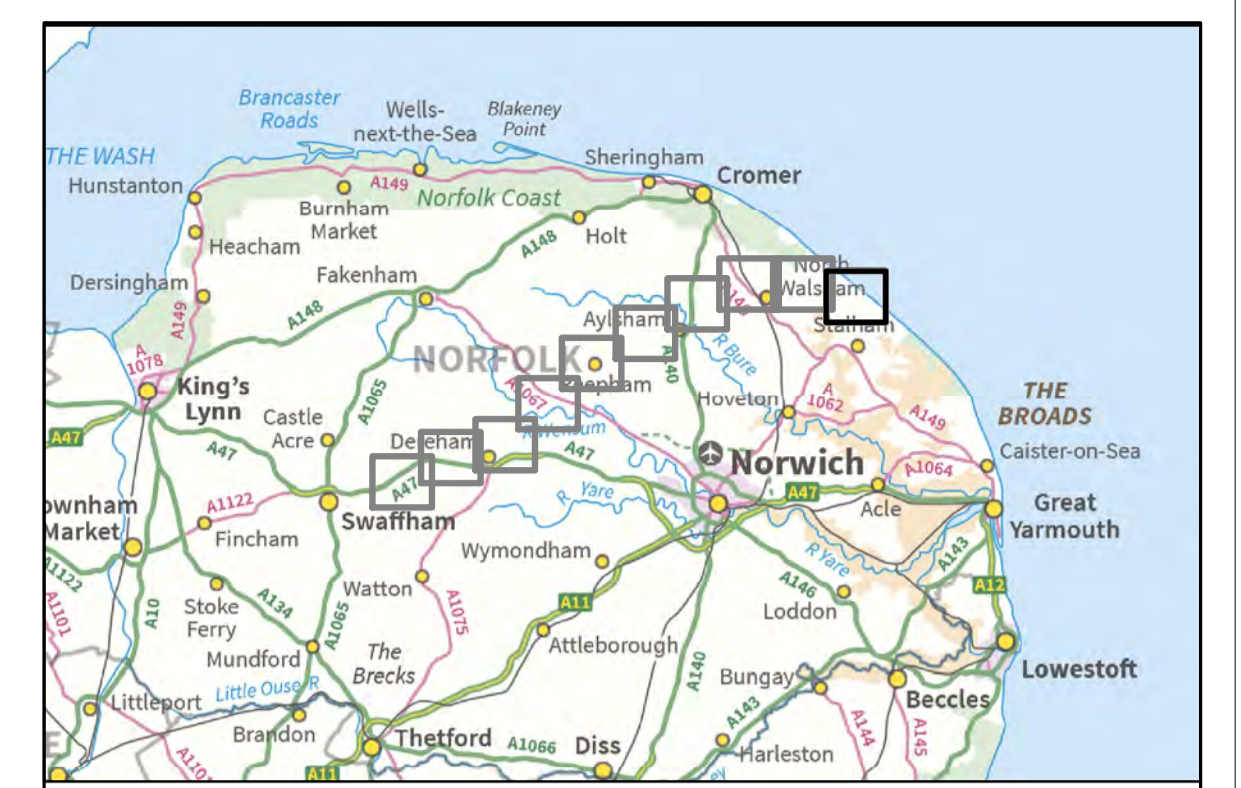
Doc Ref: 2.11	APFP Ref: 5(2)(o)	Drawing No: PB4476-006-000-021
Revision: 02	Date: 29/05/2018	Drawn: GC
01	09/05/2018	Checked: RH
		Size: A1
		Scale: 1:100,000
		1:100,000

Co-ordinate system: British National Grid EPSG: 27700



© Vattenfall Wind Power Ltd 2018. Contains Ordnance Survey data
 © Crown copyright and database rights 2018 Ordnance Survey 0100031673





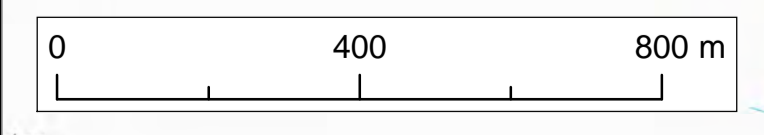
- Legend:**
- Order limits
 - Sheet boundary
 - Important Hedgerow
 - Potentially Important Hedgerow

Project: **Norfolk Vanguard Offshore Wind Farm** Report: **Development Consent Order**

Title: **2.11 Important hedgerows plan (sheet 1 of 10)**

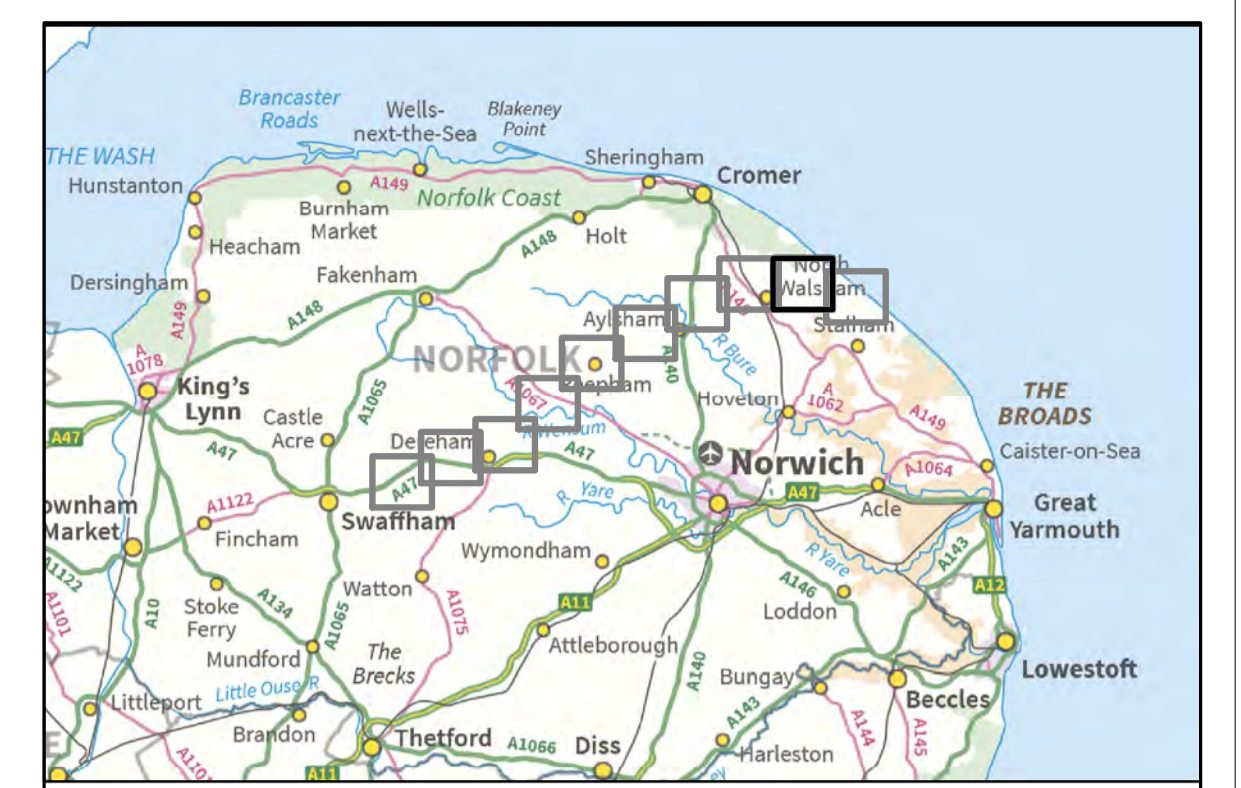
Doc Ref:	APFP Ref:	Drawing No:			
2.11	5(2)(o)	PB4476-006-000-022			
Revision:	Date:	Drawn:	Checked:	Size:	Scale:
03	29/05/2018	GC	RH	A1	1:10,000
02	25/05/2018	NJ	RH	A1	1:10,000

Co-ordinate system: British National Grid EPSG: 27700



© Vattenfall Wind Power Ltd 2018. Contains Ordnance Survey data © Crown copyright and database rights 2018 Ordnance Survey 0100031673





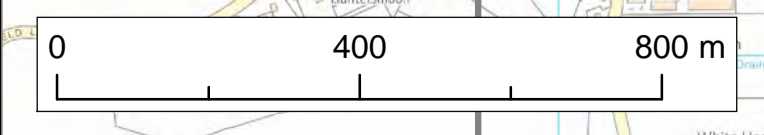
- Legend:**
- Order limits
 - Sheet boundary
 - Important Hedgerow
 - Potentially Important Hedgerow

Project: **Norfolk Vanguard Offshore Wind Farm** Report: **Development Consent Order**

Title: **2.11 Important hedgerows plan (sheet 2 of 10)**

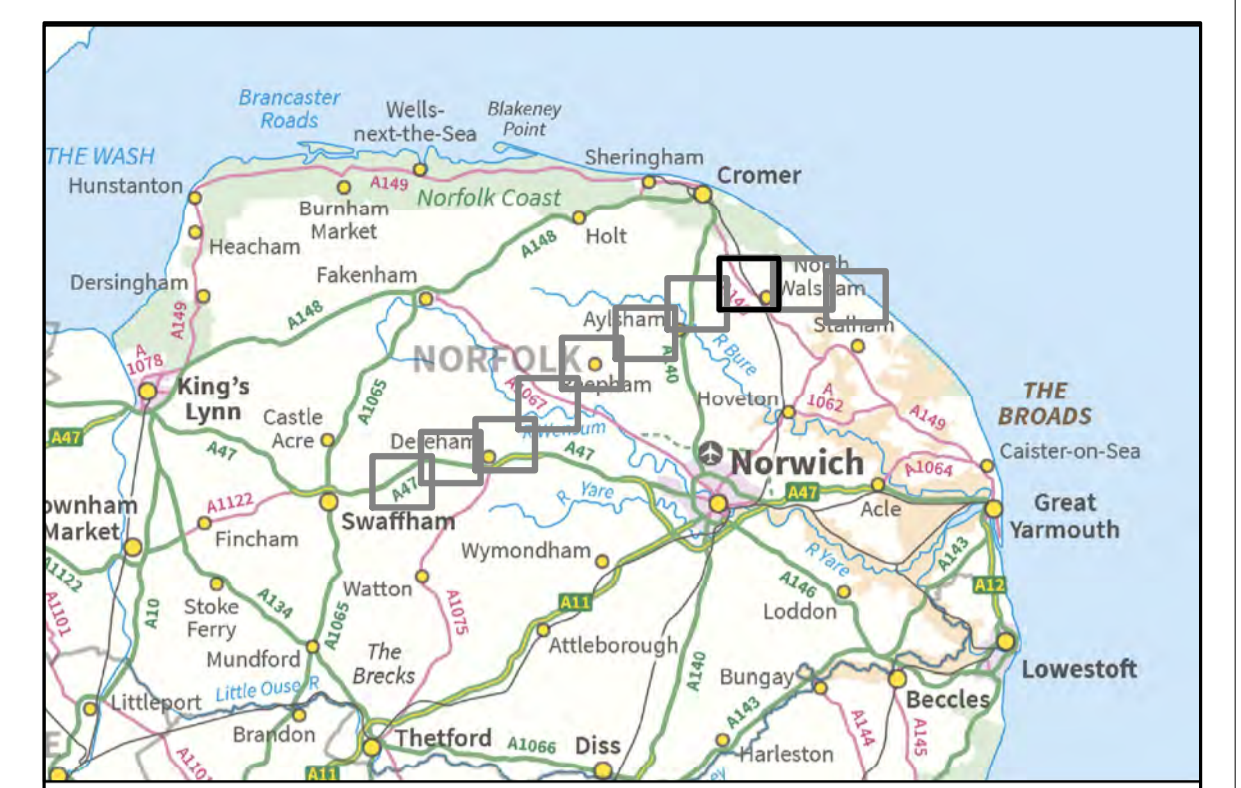
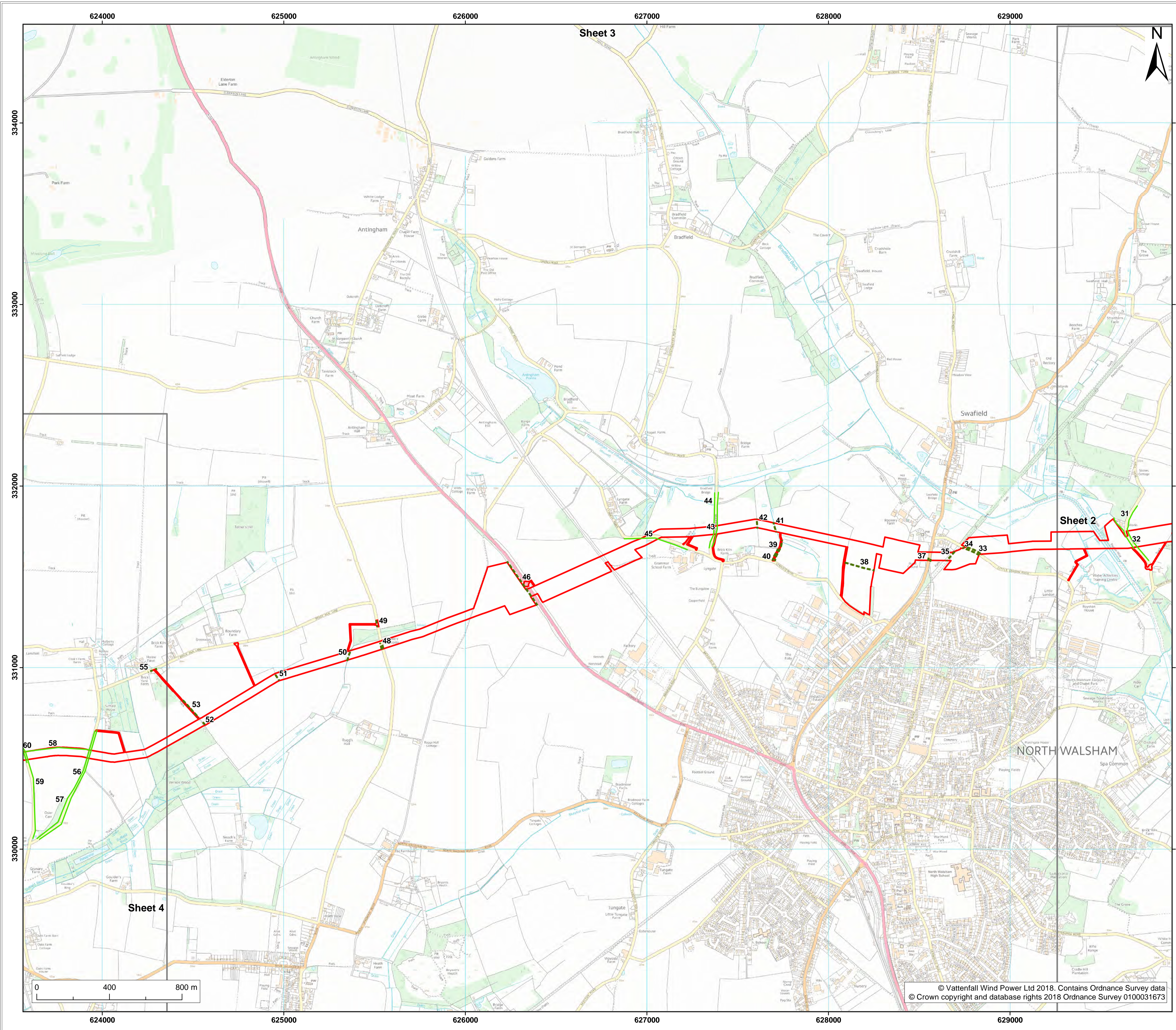
Doc Ref:	APFP Ref:	Drawing No:			
2.11	5(2)(o)	PB4476-006-000-022			
Revision:	Date:	Drawn:	Checked:	Size:	Scale:
03	29/05/2018	GC	RH	A1	1:10,000
02	25/05/2018	NJ	RH	A1	1:10,000

Co-ordinate system: **British National Grid** EPSG: **27700**



© Vattenfall Wind Power Ltd 2018. Contains Ordnance Survey data © Crown copyright and database rights 2018 Ordnance Survey 0100031673





- Legend:**
- Order limits
 - Sheet boundary
 - Important Hedgerow
 - Potentially Important Hedgerow

Project: **Norfolk Vanguard Offshore Wind Farm** Report: **Development Consent Order**

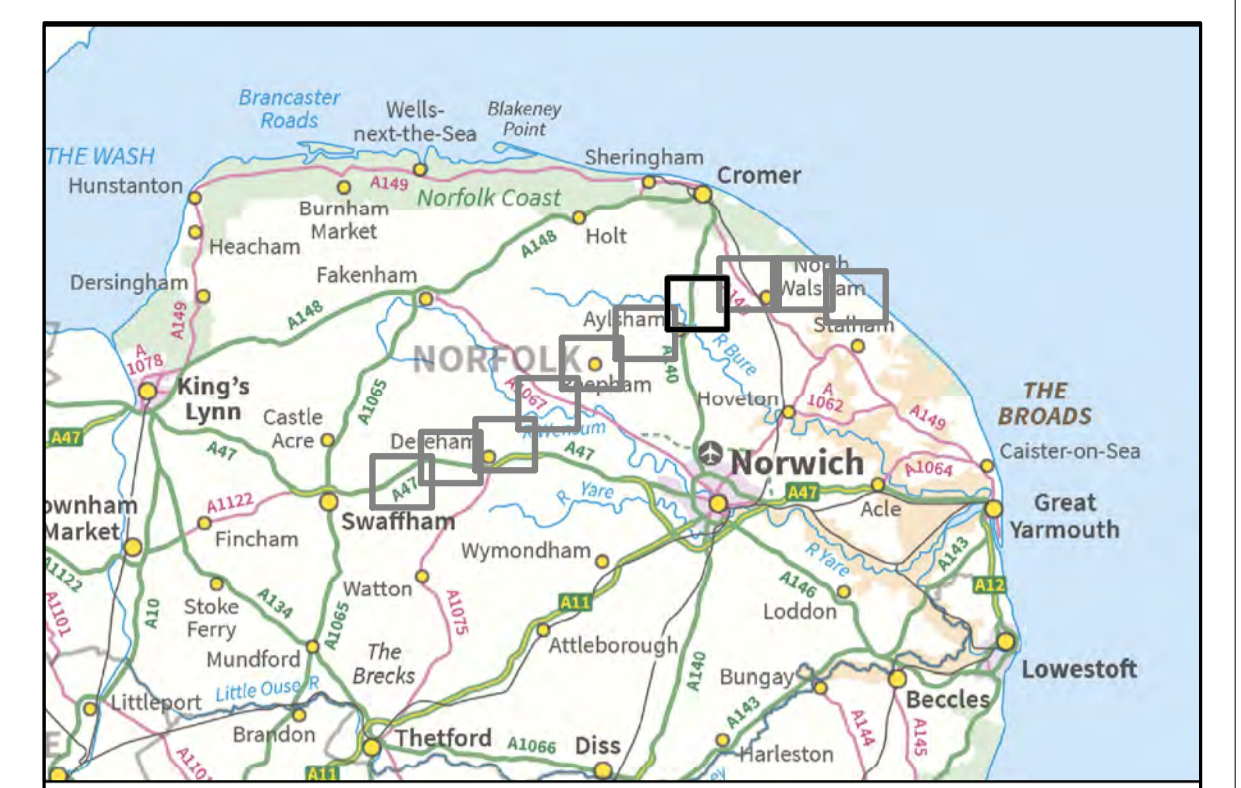
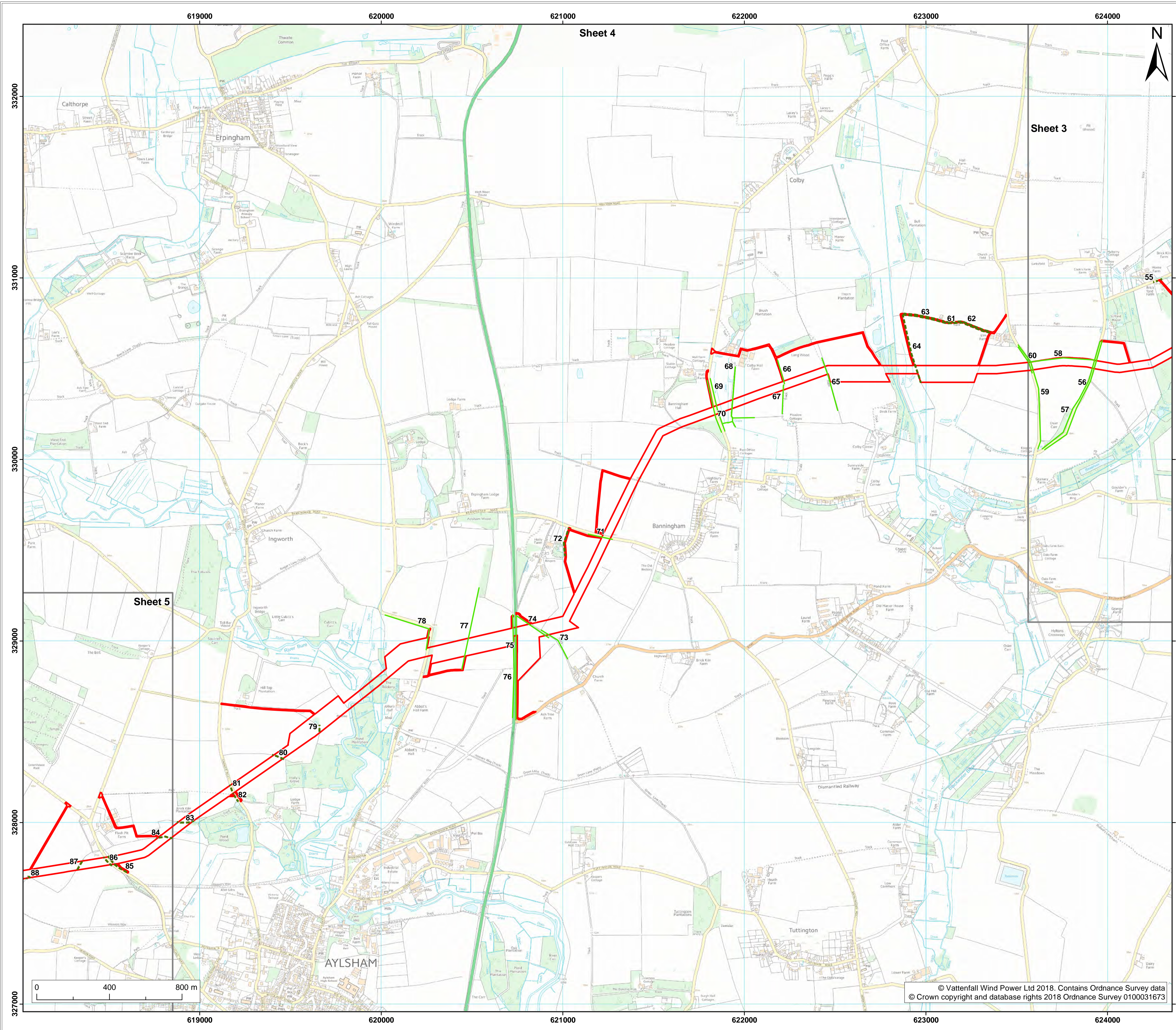
Title: **2.11 Important hedgerows plan (sheet 3 of 10)**

Doc Ref: 2.11	APFP Ref: 5(2)(o)	Drawing No: PB4476-006-000-022			
Revision: 03	Date: 29/05/2018	Drawn: GC	Checked: RH	Size: A1	Scale: 1:10,000
Revision: 02	Date: 25/05/2018	Drawn: NJ	Checked: RH	Size: A1	Scale: 1:10,000

Co-ordinate system: British National Grid EPSG: 27700

© Vattenfall Wind Power Ltd 2018. Contains Ordnance Survey data © Crown copyright and database rights 2018 Ordnance Survey 0100031673





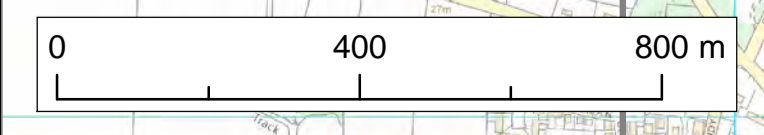
- Legend:**
- Order limits
 - Sheet boundary
 - Important Hedgerow
 - Potentially Important Hedgerow

Project: **Norfolk Vanguard Offshore Wind Farm** Report: **Development Consent Order**

Title: **2.11 Important hedgerows plan (sheet 4 of 10)**

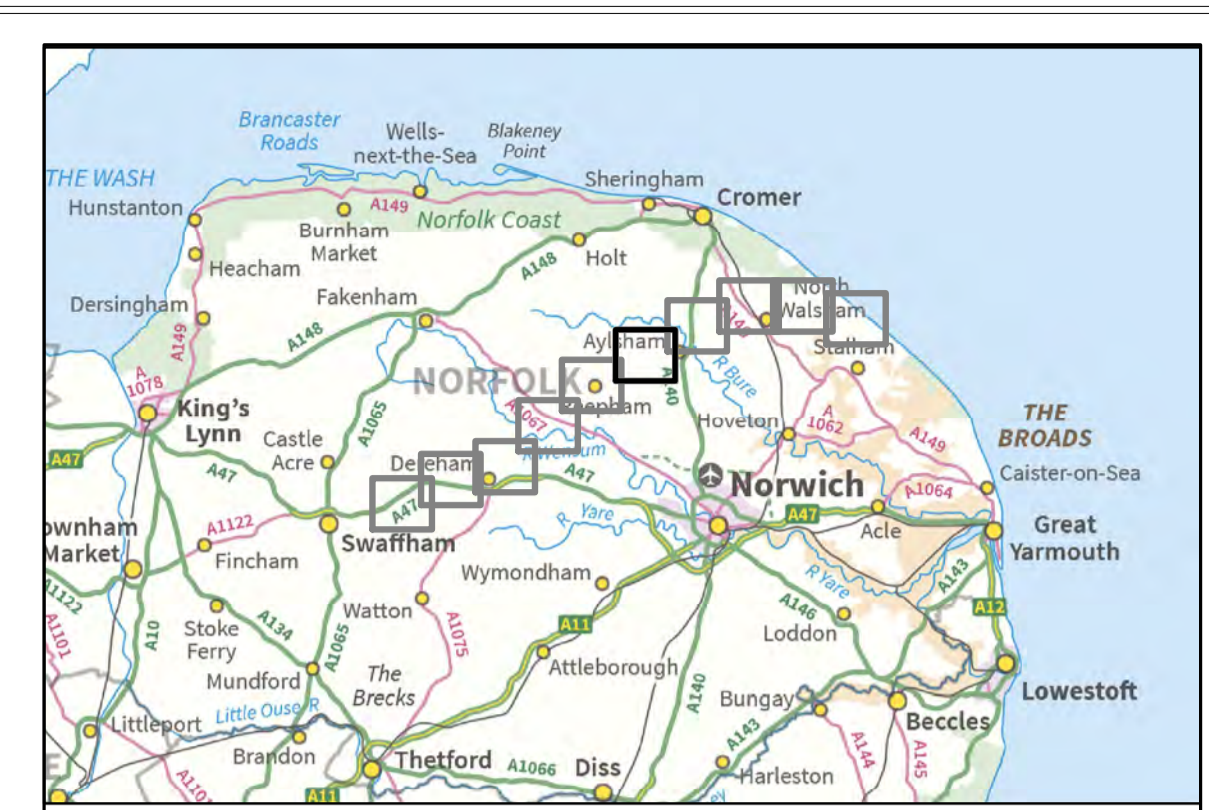
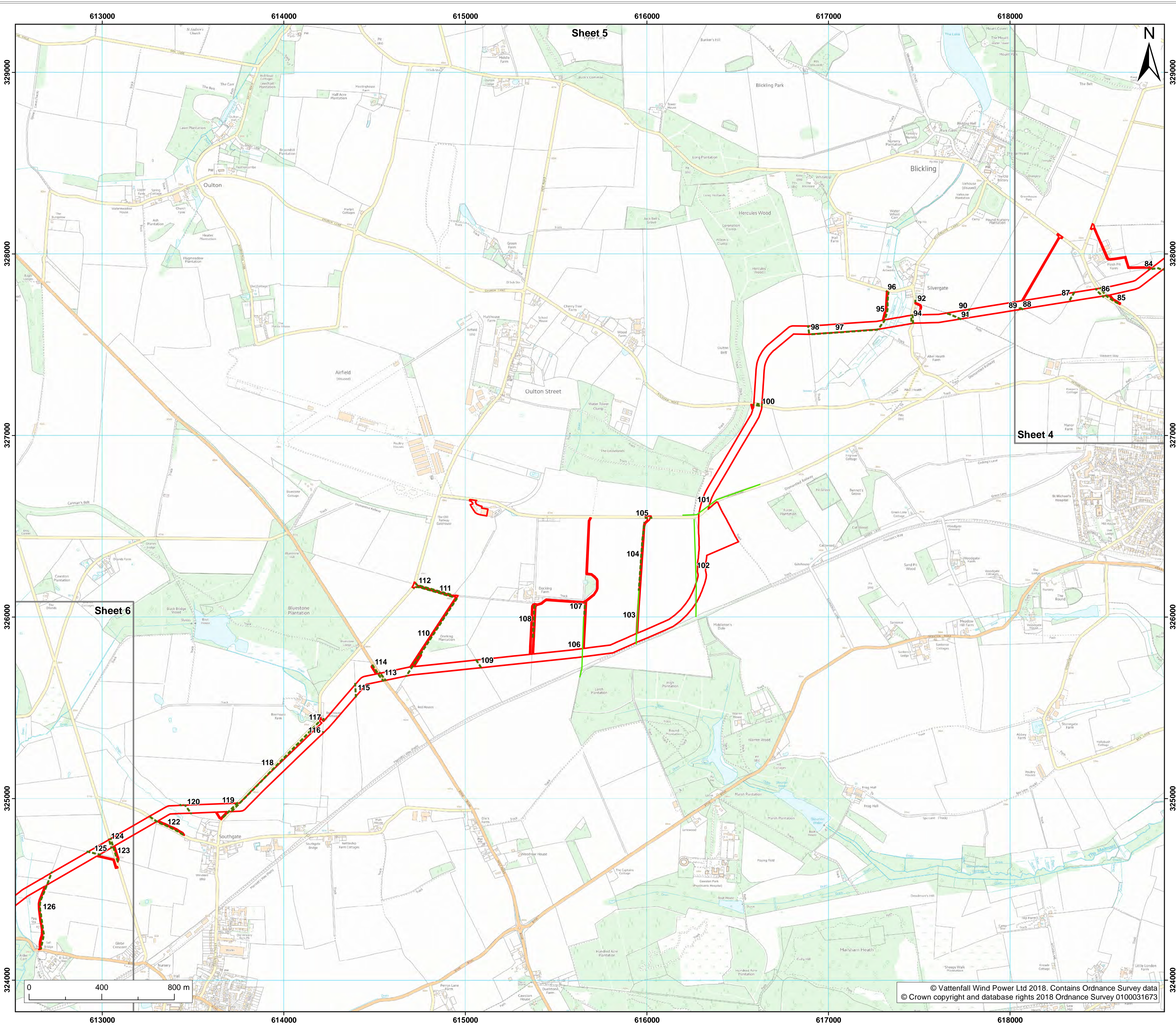
Doc Ref: 2.11	APFP Ref: 5(2)(o)	Drawing No: PB4476-006-000-022			
Revision: 03	Date: 29/05/2018	Drawn: GC	Checked: RH	Size: A1	Scale: 1:10,000
02	25/05/2018	NJ	RH	A1	1:10,000

Co-ordinate system: **British National Grid** EPSG: **27700**



© Vattenfall Wind Power Ltd 2018. Contains Ordnance Survey data © Crown copyright and database rights 2018 Ordnance Survey 0100031673





- Legend:**
- Order limits
 - Sheet boundary
 - Important Hedgerow
 - Potentially Important Hedgerow

Project: **Norfolk Vanguard Offshore Wind Farm** Report: **Development Consent Order**

Title: **2.11 Important hedgerows plan (sheet 5 of 10)**

Doc Ref:	APFP Ref:	Drawing No:			
2.11	5(2)(o)	PB4476-006-000-022			
Revision:	Date:	Drawn:	Checked:	Size:	Scale:
03	29/05/2018	GC	RH	A1	1:10,000
02	25/05/2018	NJ	RH	A1	1:10,000

Co-ordinate system: British National Grid EPSG: 27700

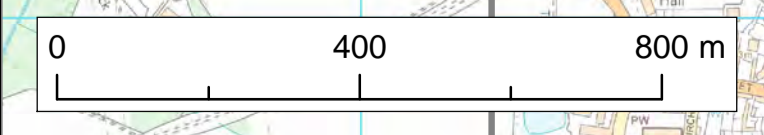


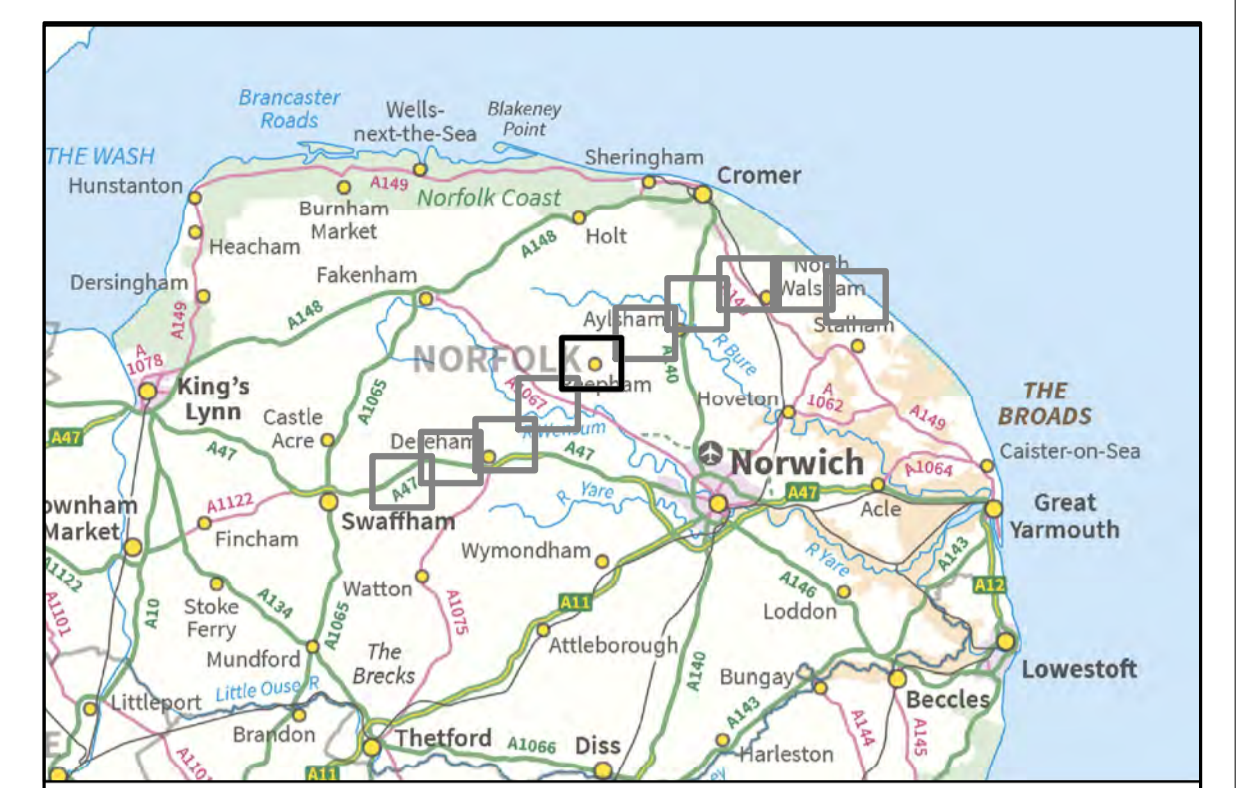
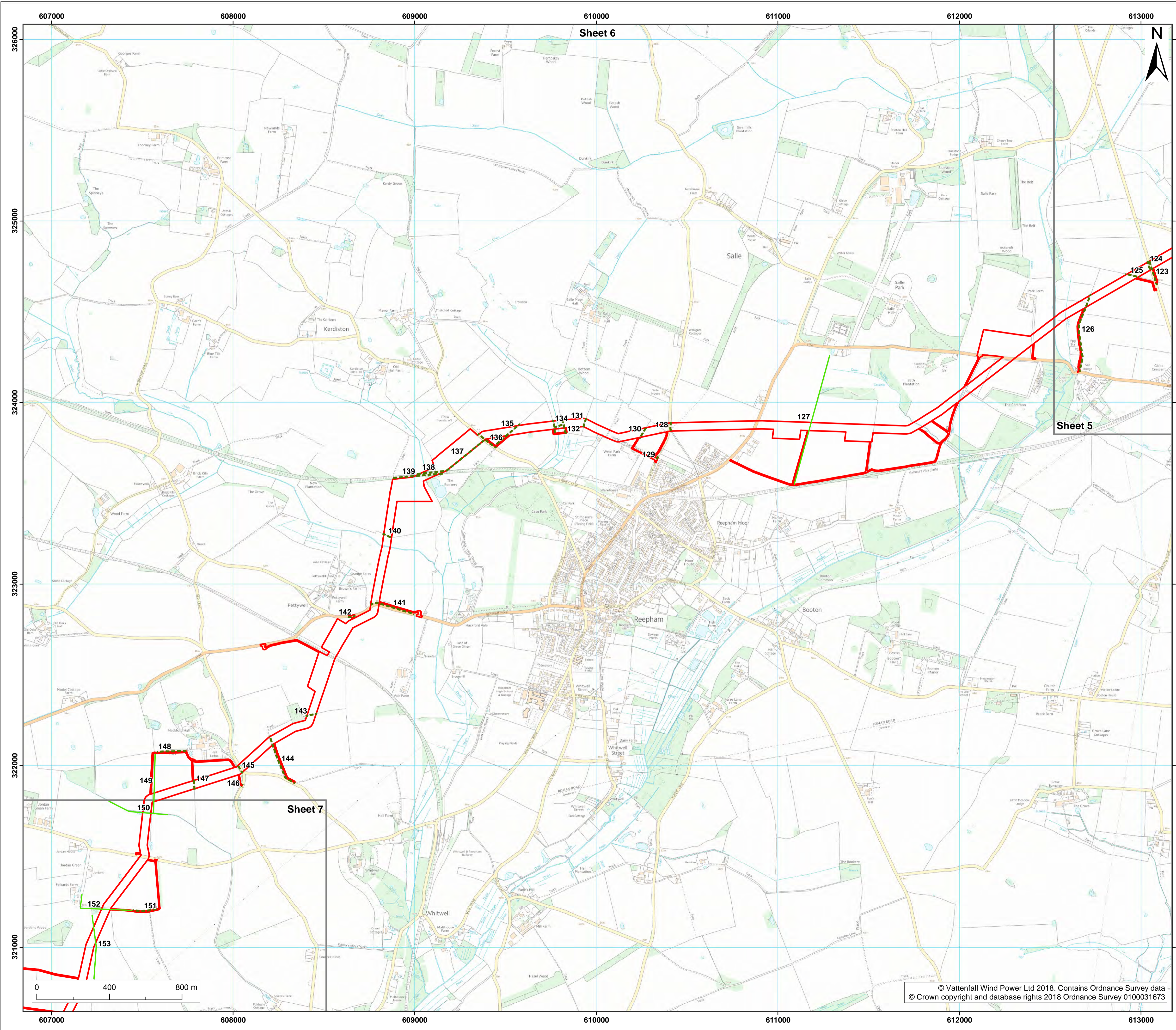
VATTENFALL



Royal HaskoningDHV
Enhancing Society Together

© Vattenfall Wind Power Ltd 2018. Contains Ordnance Survey data © Crown copyright and database rights 2018 Ordnance Survey 0100031673





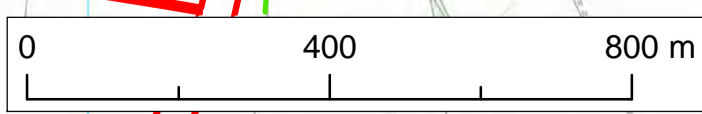
- Legend:**
- Order limits
 - Sheet boundary
 - Important Hedgerow
 - Potentially Important Hedgerow

Project: **Norfolk Vanguard Offshore Wind Farm** Report: **Development Consent Order**

Title: **2.11 Important hedgerows plan (sheet 6 of 10)**

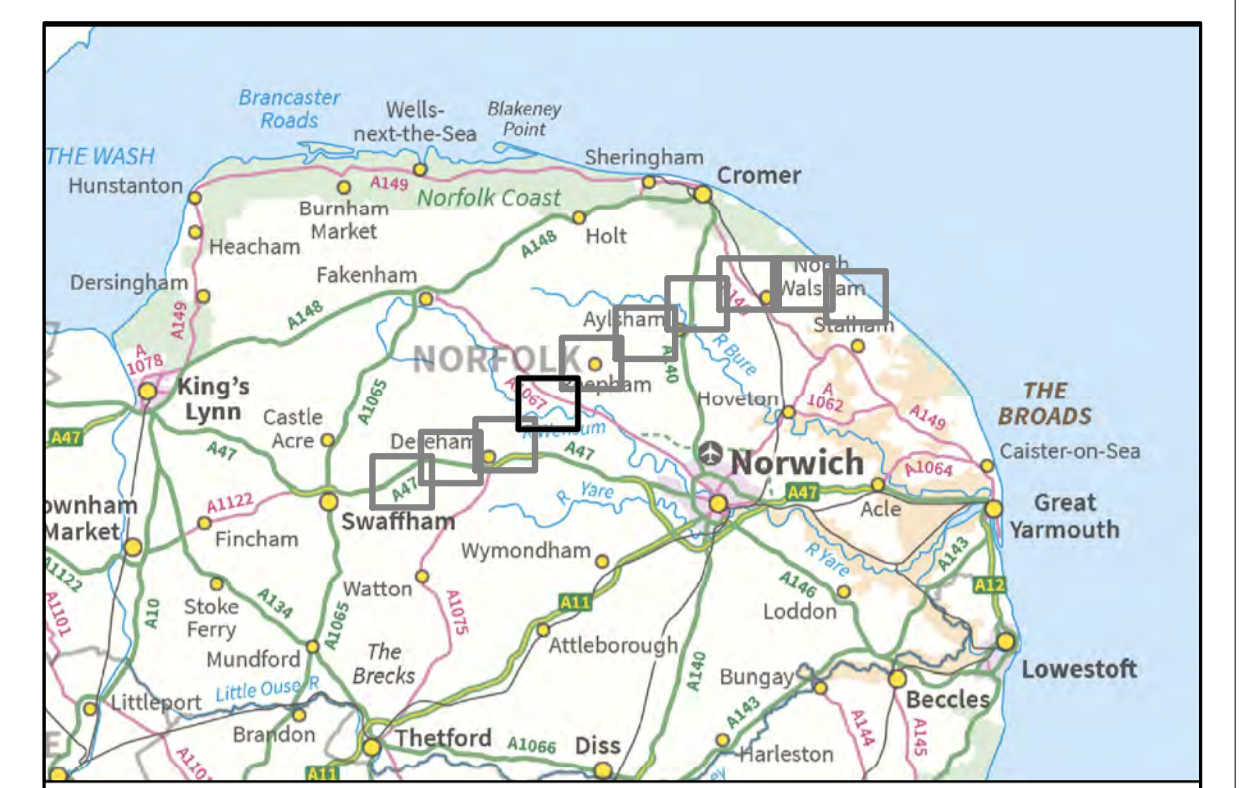
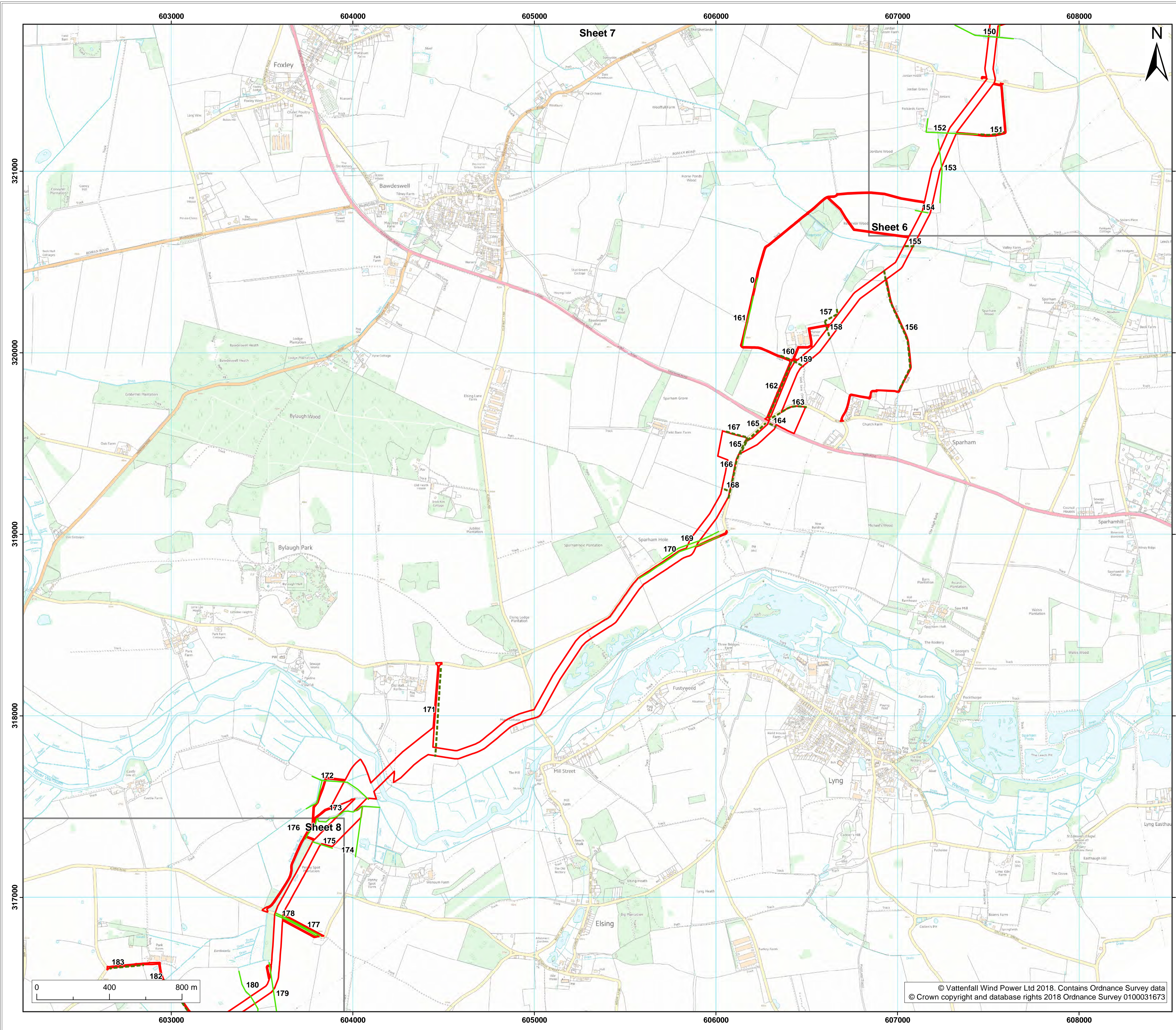
Doc Ref:	APFP Ref:	Drawing No:			
2.11	5(2)(o)	PB4476-006-000-022			
Revision:	Date:	Drawn:	Checked:	Size:	Scale:
03	29/05/2018	GC	RH	A1	1:10,000
02	25/05/2018	NJ	RH	A1	1:10,000

Co-ordinate system: **British National Grid** EPSG: **27700**



© Vattenfall Wind Power Ltd 2018. Contains Ordnance Survey data © Crown copyright and database rights 2018 Ordnance Survey 0100031673





Legend:

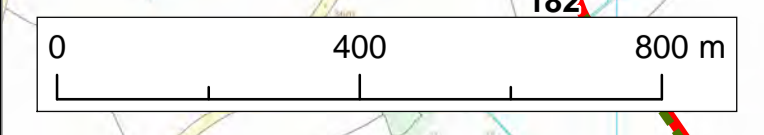
- Order limits
- Sheet boundary
- Important Hedgerow
- Potentially Important Hedgerow

Project: **Norfolk Vanguard Offshore Wind Farm** Report: **Development Consent Order**

Title: **2.11 Important hedgerows plan (sheet 7 of 10)**

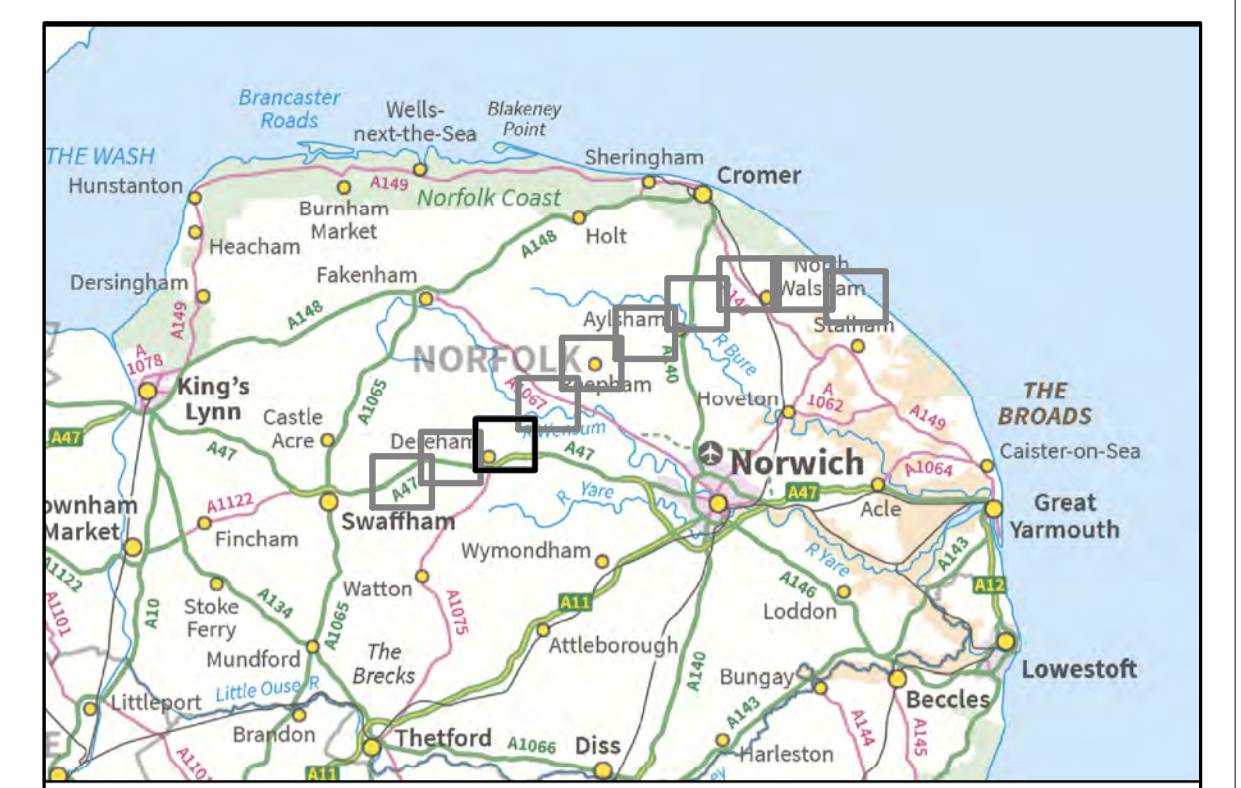
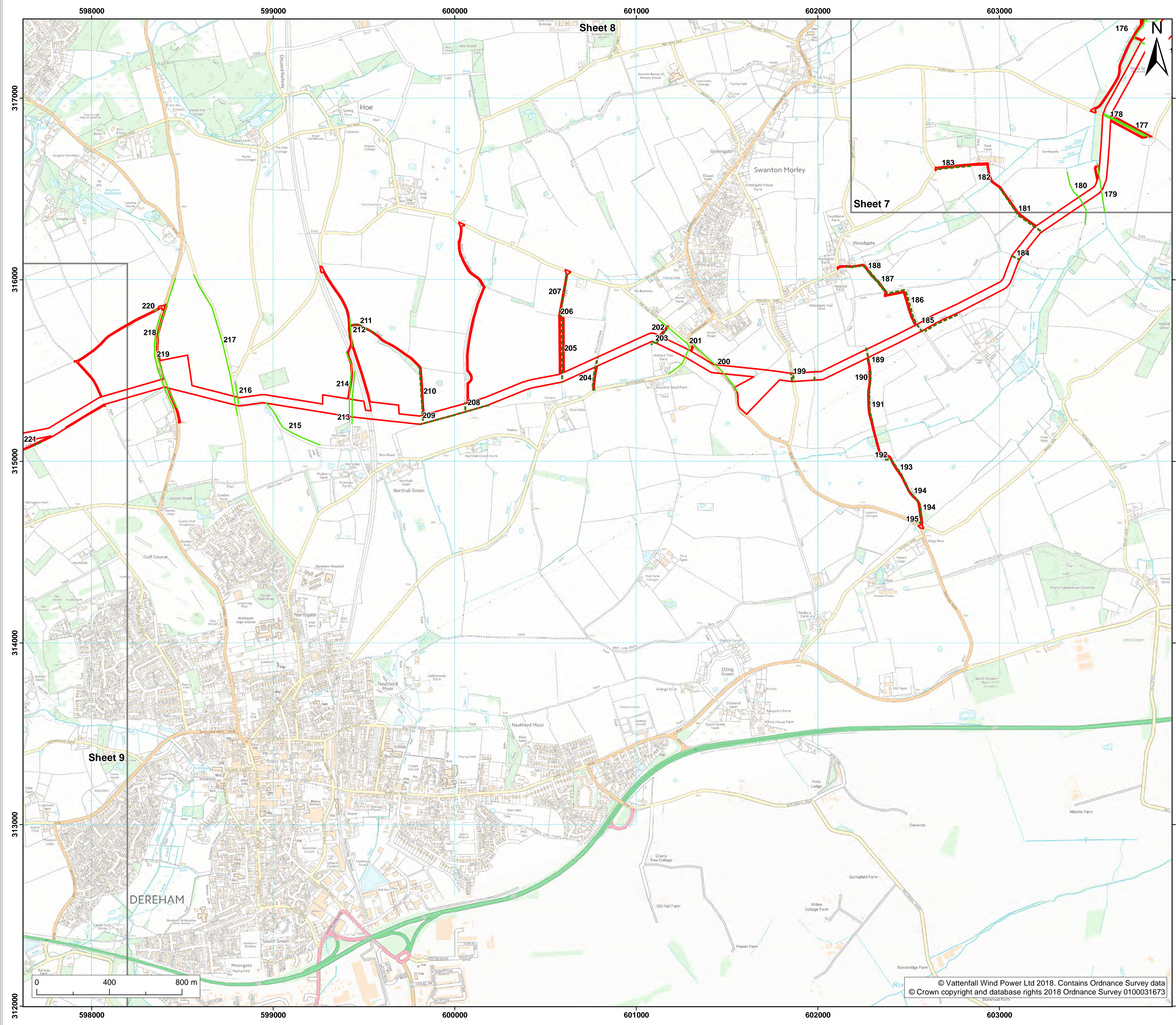
Doc Ref:	APFP Ref:	Drawing No:			
2.11	5(2)(o)	PB4476-006-000-022			
Revision:	Date:	Drawn:	Checked:	Size:	Scale:
03	29/05/2018	GC	RH	A1	1:10,000
02	25/05/2018	NJ	RH	A1	1:10,000

Co-ordinate system: **British National Grid** EPSG: **27700**



© Vattenfall Wind Power Ltd 2018. Contains Ordnance Survey data
 © Crown copyright and database rights 2018 Ordnance Survey 0100031673





- Legend:**
- Order limits
 - Sheet boundary
 - Important Hedgerow
 - Potentially Important Hedgerow

Project: **Norfolk Vanguard Offshore Wind Farm** Report: **Development Consent Order**

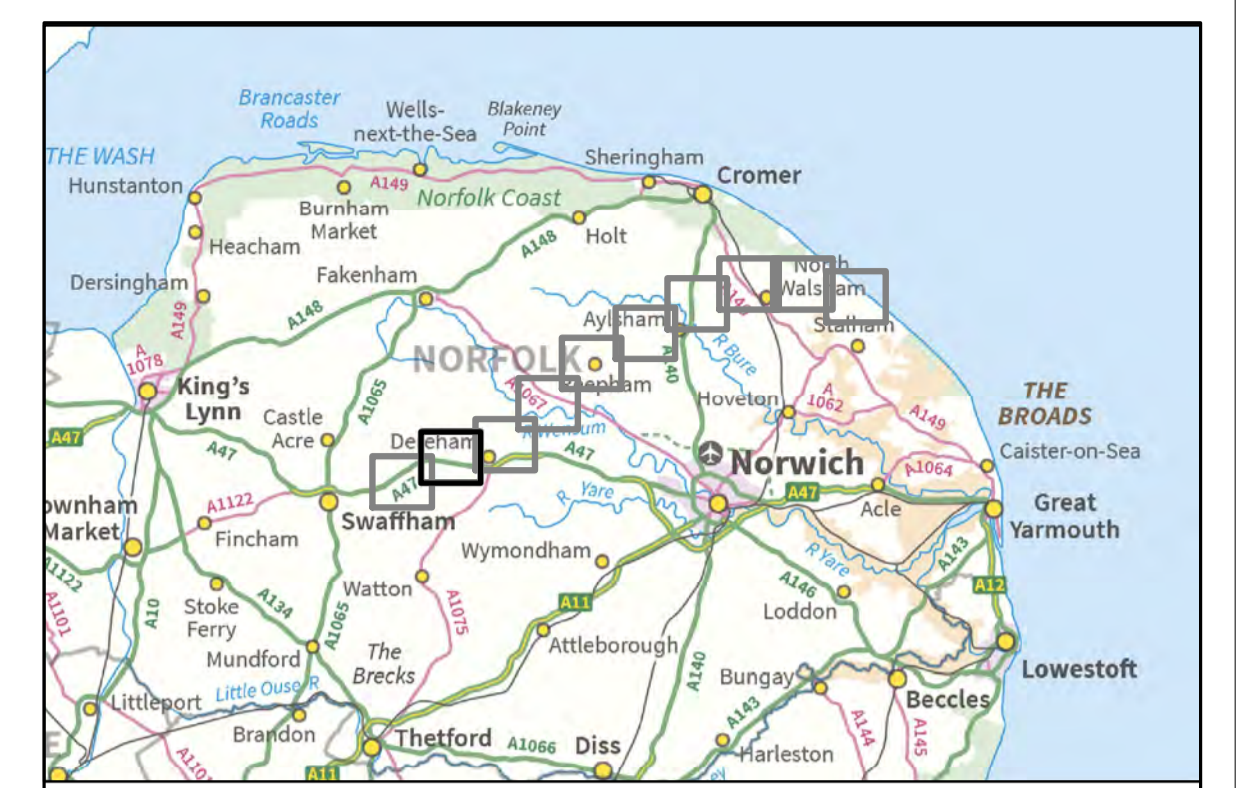
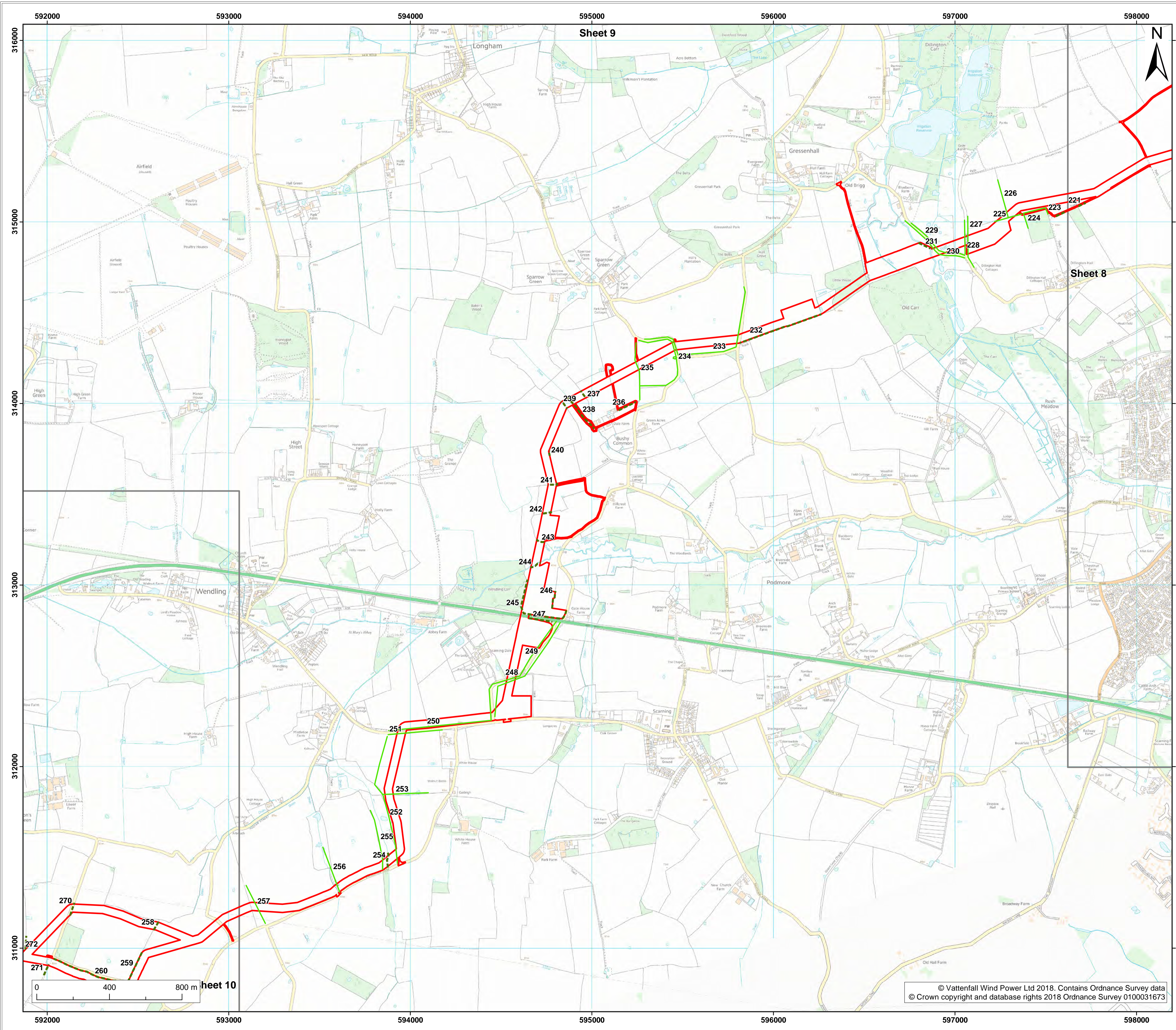
Title: **2.11 Important hedgerows plan (sheet 8 of 10)**

Doc Ref:	APFP Ref:	Drawing No:			
2.11	5(2)(o)	PB4476-006-000-022			
Revision:	Date:	Drawn:	Checked:	Size:	Scale:
03	29/05/2018	GC	RH	A1	1:10,000
02	25/05/2018	NJ	RH	A1	1:10,000

Co-ordinate system: British National Grid EPSG: 27700



© Vattenfall Wind Power Ltd 2018. Contains Ordnance Survey data © Crown copyright and database rights 2018 Ordnance Survey 0100031673



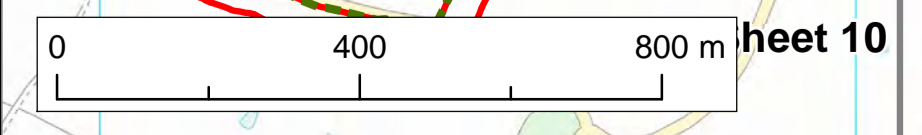
- Legend:**
- Order limits
 - Sheet boundary
 - Important Hedgerow
 - Potentially Important Hedgerow

Project: **Norfolk Vanguard Offshore Wind Farm** Report: **Development Consent Order**

Title: **2.11 Important hedgerows plan (sheet 9 of 10)**

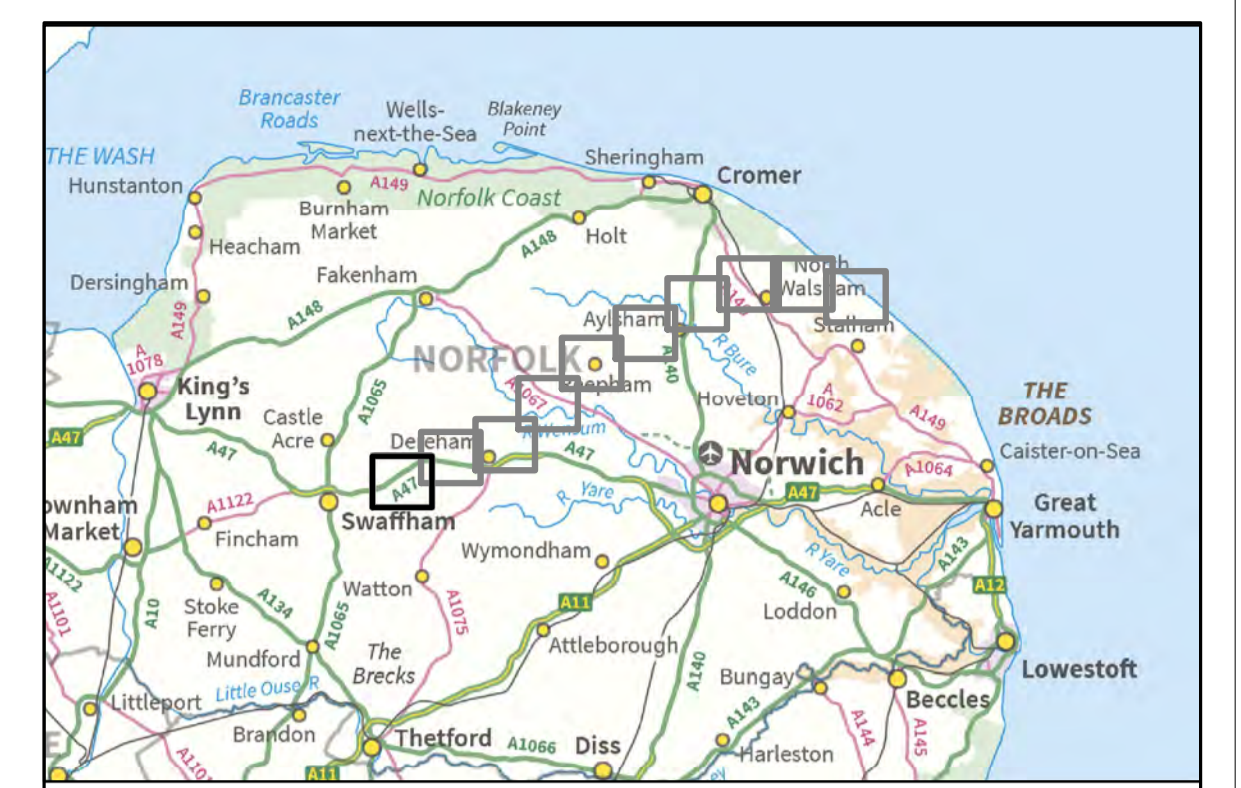
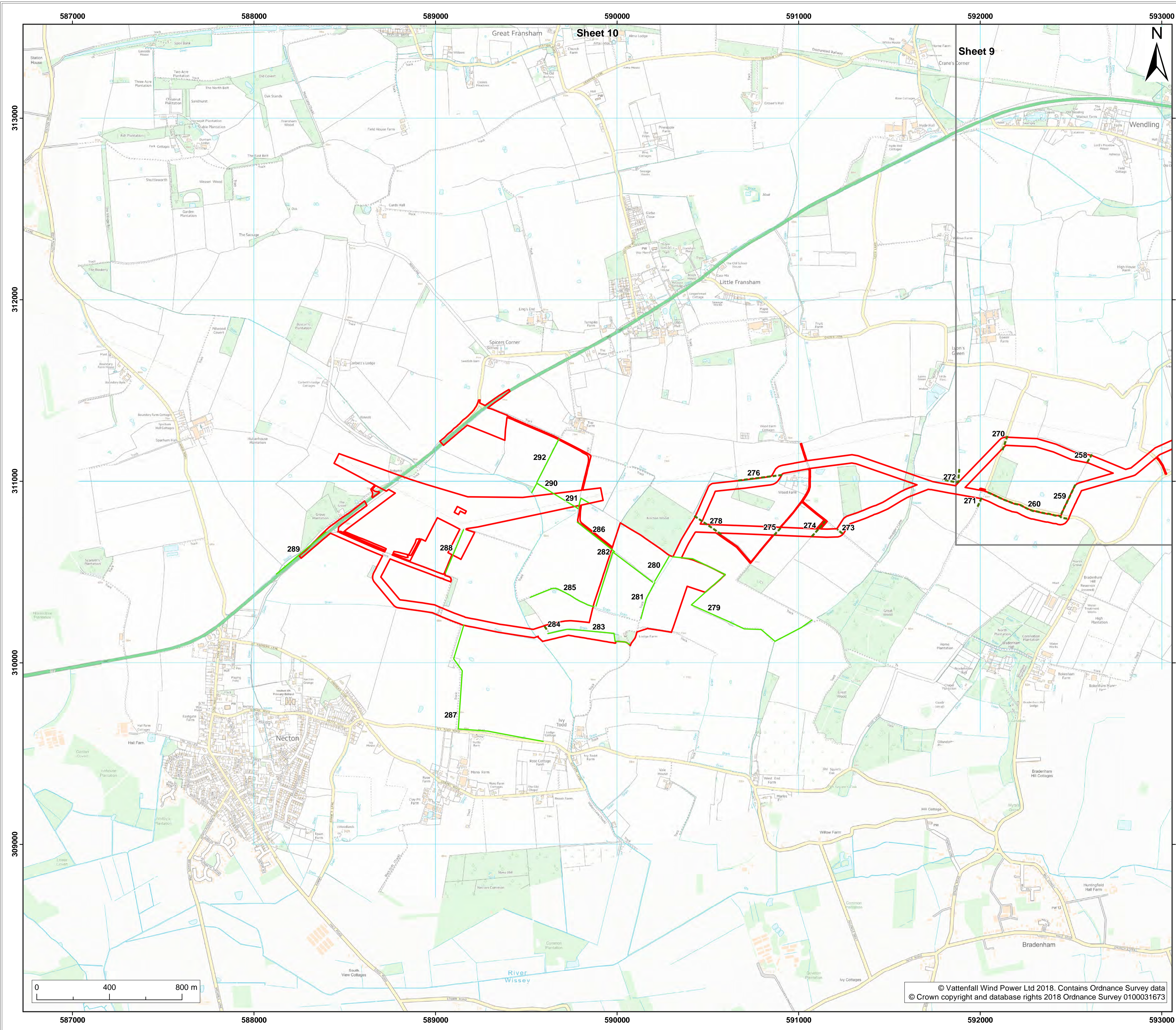
Doc Ref: 2.11	APFP Ref: 5(2)(o)	Drawing No: PB4476-006-000-022			
Revision: 03	Date: 29/05/2018	Drawn: GC	Checked: RH	Size: A1	Scale: 1:10,000
02	25/05/2018	NJ	RH	A1	1:10,000

Co-ordinate system: British National Grid EPSG: 27700



© Vattenfall Wind Power Ltd 2018. Contains Ordnance Survey data © Crown copyright and database rights 2018 Ordnance Survey 0100031673





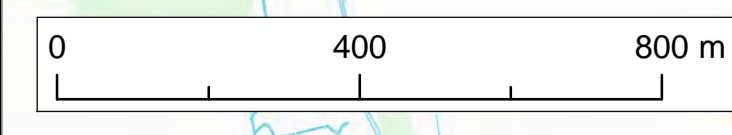
- Legend:**
- Order limits
 - Sheet boundary
 - Important Hedgerow
 - Potentially Important Hedgerow

Project: **Norfolk Vanguard Offshore Wind Farm** Report: **Development Consent Order**

Title: **2.11 Important hedgerows plan (sheet 10 of 10)**

Doc Ref: 2.11	APFP Ref: 5(2)(o)	Drawing No: PB4476-006-000-022			
Revision: 03	Date: 29/05/2018	Drawn: GC	Checked: RH	Size: A1	Scale: 1:10,000
Revision: 02	Date: 25/05/2018	Drawn: NJ	Checked: RH	Size: A1	Scale: 1:10,000

Co-ordinate system: British National Grid EPSG: 27700



© Vattenfall Wind Power Ltd 2018. Contains Ordnance Survey data © Crown copyright and database rights 2018 Ordnance Survey 0100031673

